

White Route

Deva Link / Bache

The 2½ mile **White Route** provides excellent access to the retail and business parks located along Sealand Road for people living in the Upton, Newton and Bache areas. It also passes by the Countess of Chester Hospital and is near to the campus of the University of Chester. The route connects Blacon and the Bache areas to Chester Zoo via a combination of off-road and on-road cycle ways. There is access to the Greenway (Green Route) and Shropshire Union Canal path (Brown Route) from the Deva Link section of the route providing miles of off road paths to explore.



Key

- Indicate where routes link up
- Controlled Crossing
- Caution Busy Road

TOP TIP...
You can access the Brown and Green Routes from the White Route.

TOP TIP...
You can access the Turquoise Route from the White Route.

Bache to:	
	Greenway - 4 to 6 minutes
	Greyhound Park - 8 to 12 minutes
	Upton - 6 to 8 minutes
	Chester Zoo - 10 to 15 minutes



White Route

Deva Link / Bache


www.cyclechester.com



White Route

Deva Link / Bache

www.cyclechester.com



8 Reasons to Cycle...

1. It's Quick
2. It's Reliable
3. It's Healthy
4. It's Free
5. It's a Great Stress-Buster
6. It Eases Congestion
7. It Reduces Pollution
8. It's Fun!



Contact
www.cyclechester.com
info@cyclechester.com
 Tel: 01244 973948



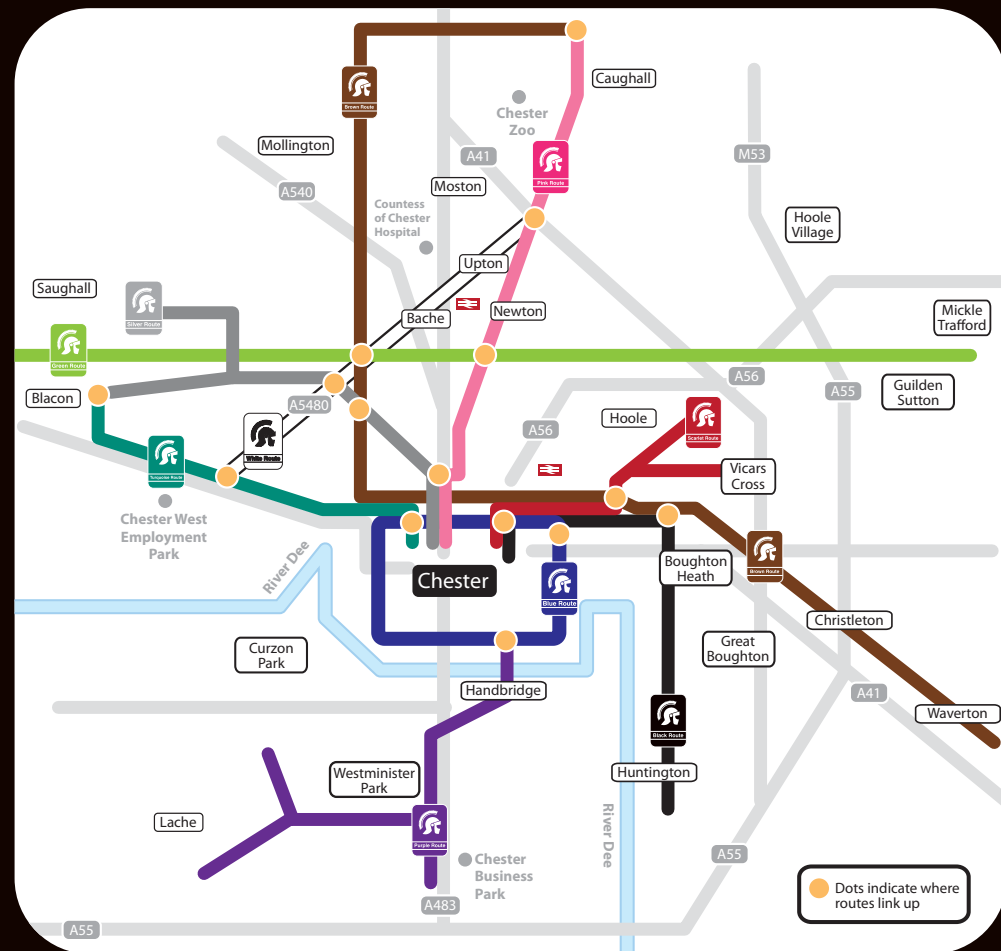
Disclaimer: Whilst every care has been taken to ensure the accuracy of this leaflet, Cheshire West & Chester Council cannot accept responsibility in respect of any error or omission which may have occurred.

Designed by Lemondrop Creative www.lemondropcreative.co.uk

Other Chester Routes

The **White Route** connects to the **Turquoise Route** which follows Sealand Road, linking the Greyhound Park to Blacon and the city centre. The **Green** and the **Brown Routes** can be accessed via Deva Link, connecting to Deeside Industrial Estate, Ellesmere Port and Christleton.

In Upton **The White Route** links to **The Pink Route**, connecting to Chester Zoo. The map below shows how the 10 coloured cycle routes link together.



- City Centre
- Upton/Zoo
- Greenway
- Hoole/Vicars Cross
- Canal
- Boughton
- Westminster Park
- Sealand Road
- Deva Link/Bache
- Blacon



Cycle Training

Bikeability is cycling proficiency for the 21st century. **Cycle Chester** are offering Bikeability courses in all primary schools in the Chester area and a number of secondary schools. Adult training is available on numerous dates throughout the summer months. Visit www.cyclechester.com for more information.



Cycle Parking

In Chester City centre there is cycle parking available on Northgate Street, St Werburgh Street, Bridge Street, Grosvenor Street, Foregate Street, Queens Street, at Chester Railway Station and at the Northgate Arena.

There are also cycle storage lockers available at the Wrexham Road Park and Ride site and on Princess Street in Chester City centre. These are available to rent on a quarterly basis call **01244 973948** for more information.

Safety

Prepare in advance to keep safe when you are cycling.


- Wear reflective or fluorescent clothing for extra visibility.
- Use lights at night – front and rear.
- Wear a helmet which is a good fit.
- Keep your bike well serviced, check brakes, steering and tyres regularly.

Cycling Tips

The cycle paths, roads, bridleways and towpaths which make up the cycle routes in Chester are open to everyone.

Please follow these simple cycling tips to ensure your journeys are safe and enjoyable:

- On shared routes pedestrians may not be aware of your approach so be courteous, slow down, ring your bell and give them plenty of space.
- It is illegal to cycle on the footway unless it is specifically marked for cyclists.
- Cyclists should give way to pedestrians on shared paths.



Signs

